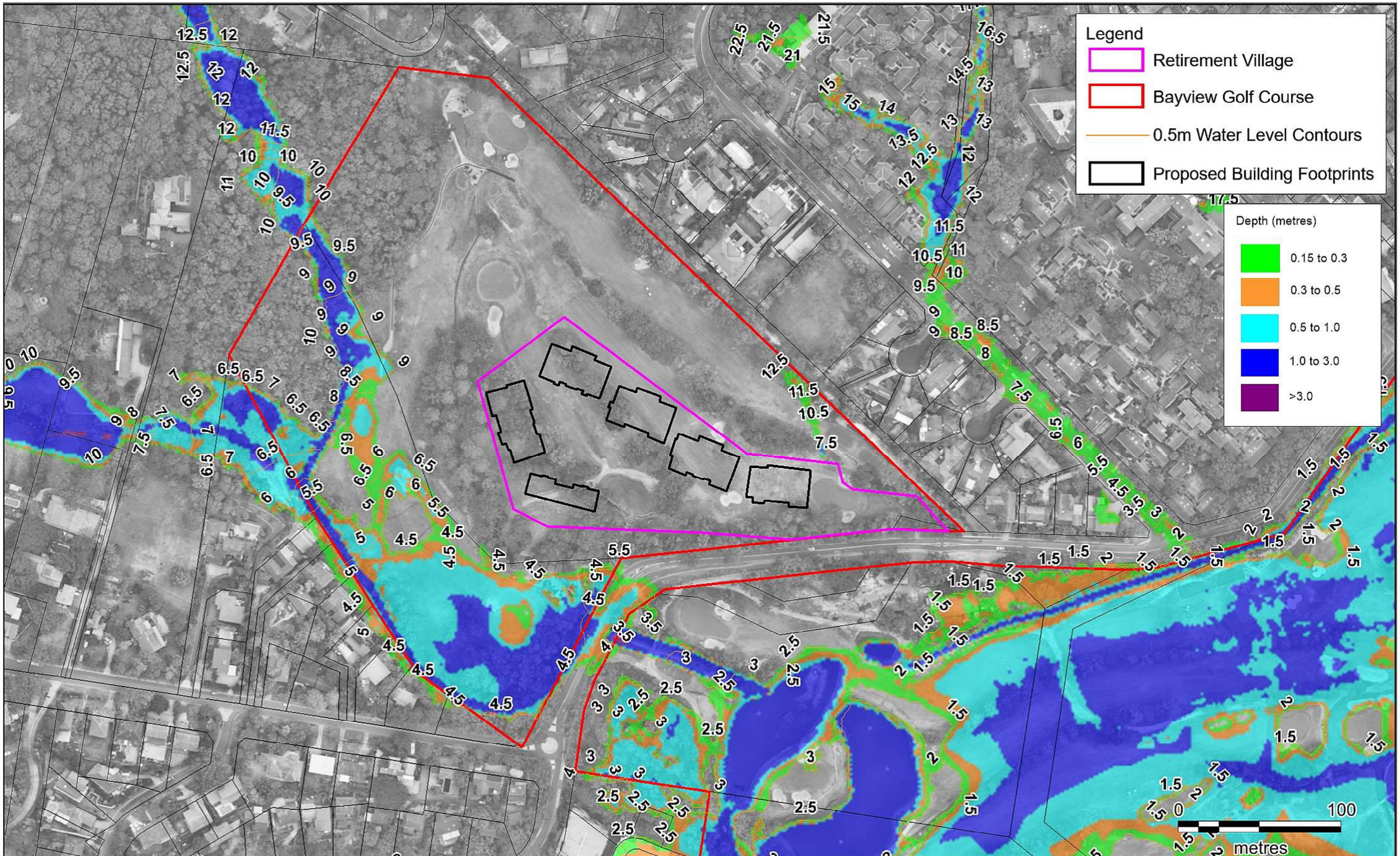

Cardno

FIGURE C11A
FUTURE CONDITIONS (SENIORS LIVING SITE)
30% DESIGN BLOCKAGE

1% AEP
2hr Duration
Depth and Water Levels

Map Produced by
Cardno NSW / ACT Water and Environment
Date: November 2017
Coordinate System: MGA Zone 56
Project: 59915160

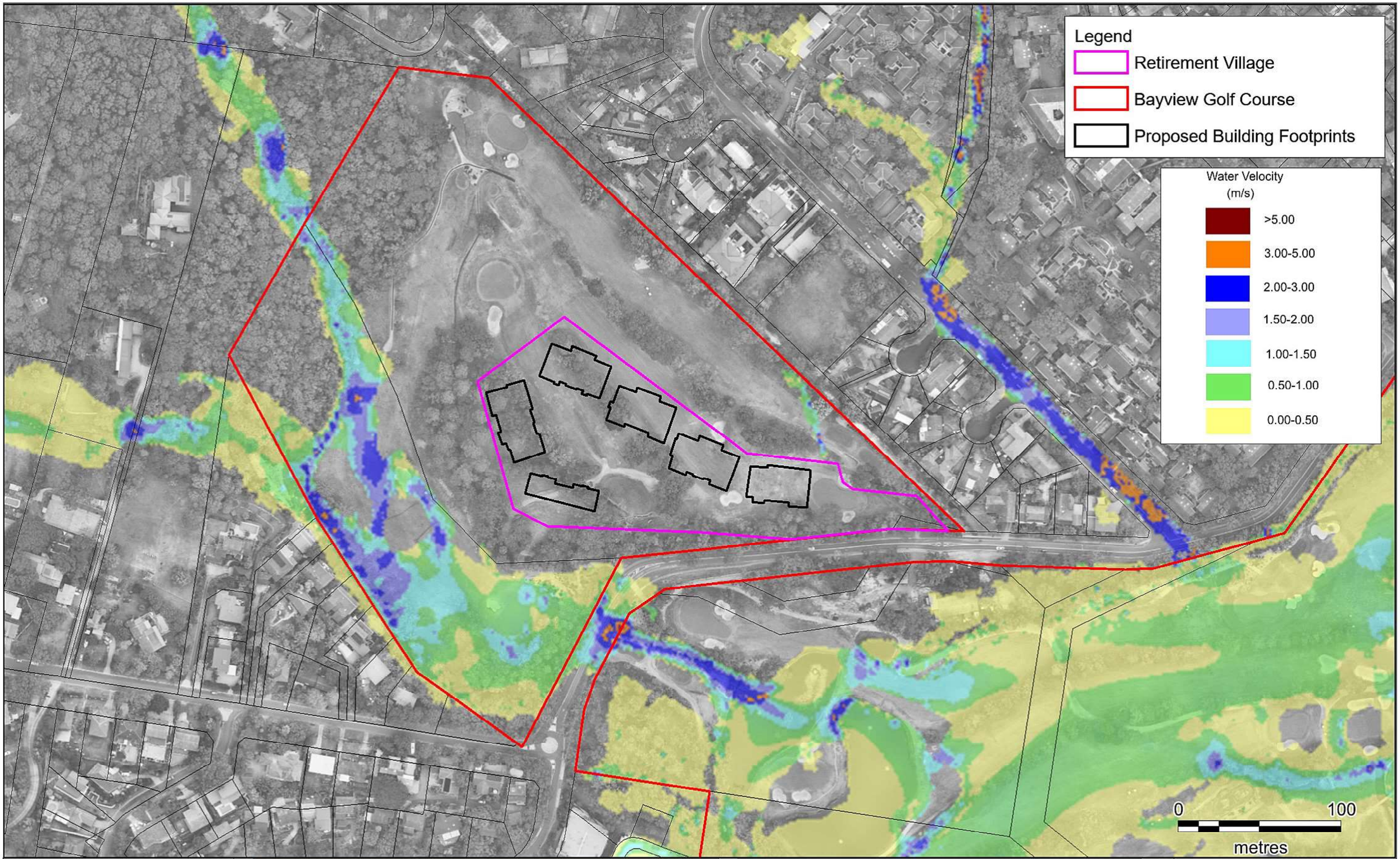

Cardno

FIGURE C12A
FUTURE CONDITIONS (SENIORS LIVING SITE)
30% DESIGN BLOCKAGE

1% AEP
2hr Duration
Velocity

Map Produced by
Cardno NSW / ACT Water and Environment
Date: November 2017
Coordinate System: MGA Zone 56
Project: 59915160

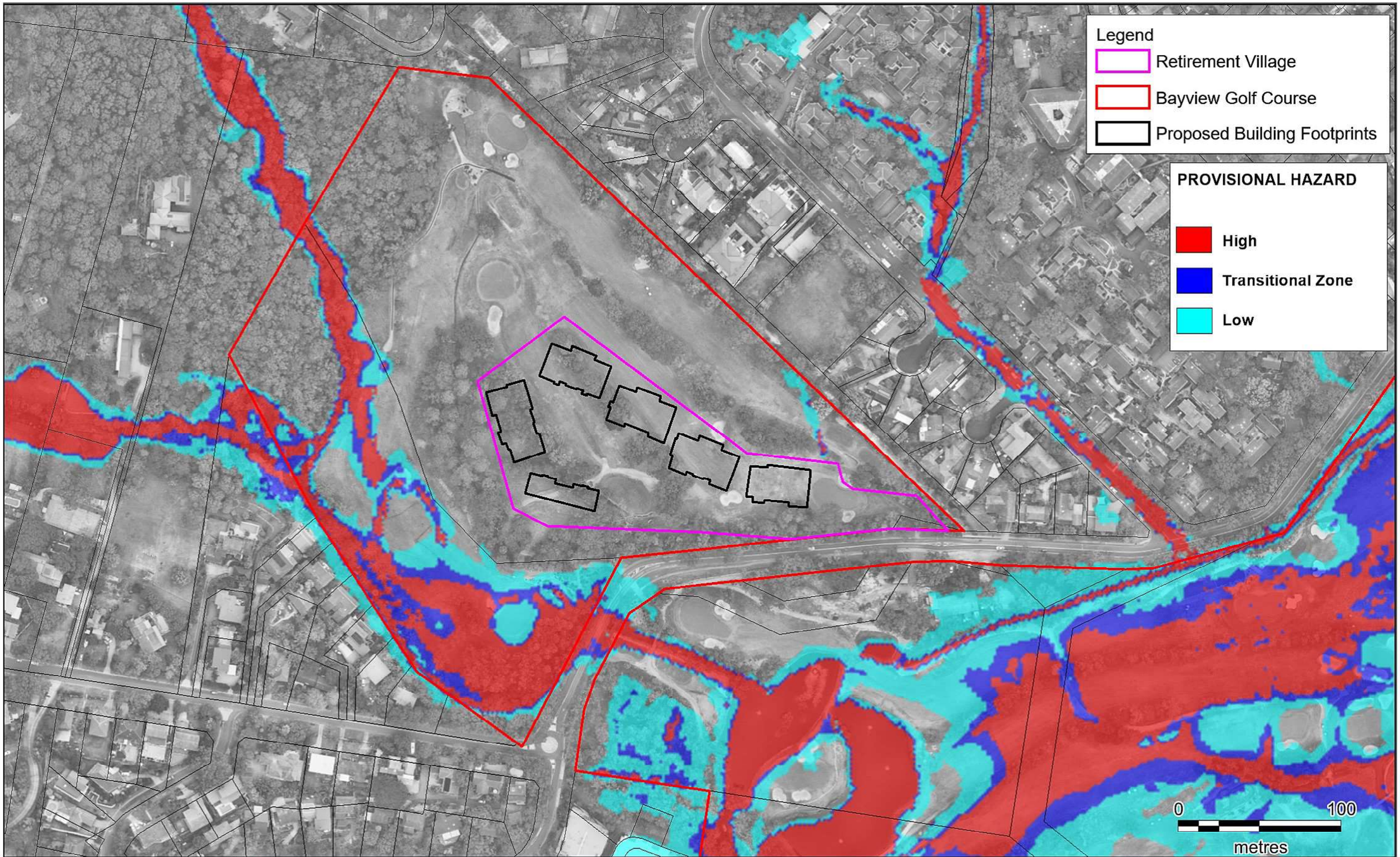

Cardno

FIGURE C13A
FUTURE CONDITIONS (SENIORS LIVING SITE)
30% DESIGN BLOCKAGE

1% AEP
2hr Duration
Hazard

Map Produced by
Cardno NSW / ACT Water and Environment
Date: November 2018
Coordinate System: MGA Zone 56
Project: 59915160

Cardno

FIGURE C14A
FUTURE CONDITIONS (SENIORS LIVING SITE)
30% DESIGN BLOCKAGE

1% AEP
2hr Duration
Floodway

Map Produced by
Cardno NSW / ACT Water and Environment
Date: November 2018
Coordinate System: MGA Zone 56
Project: 59915160

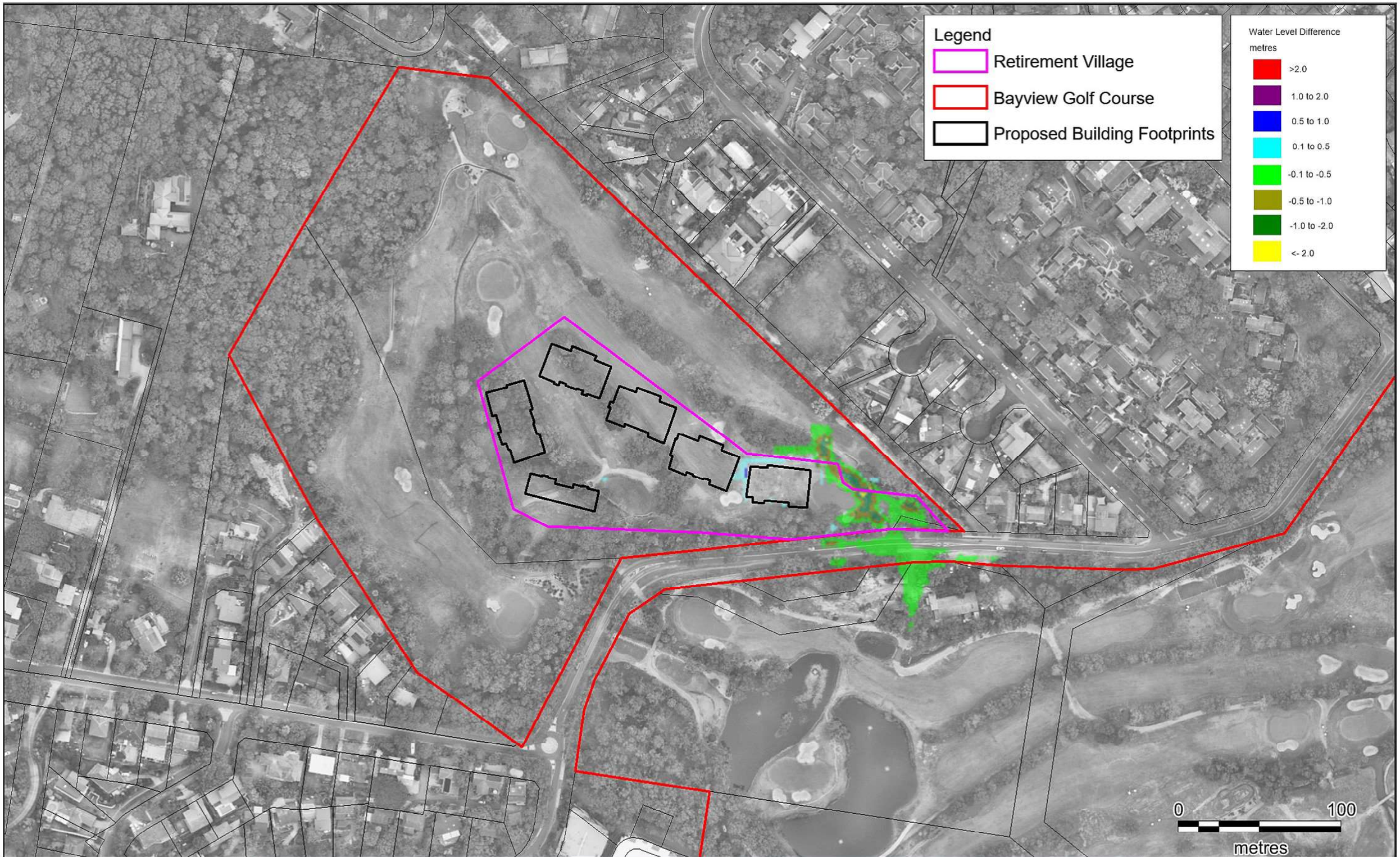

Cardno

FIGURE 21A
FUTURE LESS EXISTING CONDITIONS
(SENIORS LIVING SITE)

30% DESIGN BLOCKAGE

1% AEP
2hr Duration
Flood Level Differences

Map Produced by
Cardno NSW / ACT Water and Environment
Date: November 2018
Coordinate System: MGA Zone 56
Project: 59915160